

Scaled data based on original data using  
LM-79-08 Approved Method: Electrical and Photometric Measurements of Solid-  
State Lighting Products

Test Report Prepared for  
Cooper Lighting Solutions  
(formerly Eaton)

Brand: McGRAW-EDISON

Report Number: P953298

Luminaire Tested: **GALN-SB6D-927-U-SL2-HSS**

Issue Date: 1/21/2025

**Test Information**

Test Method: LM-79-08  
Report Number: P953298  
TEST IS SCALED FROM IESNA LM-79-08 TEST DATA (G2-2411-289-11)  
Test Lab: INNOVATION CENTER  
Issue Date: 1/21/2025  
Manufacturer: COOPER LIGHTING SOLUTIONS (FORMERLY EATON)  
Product Line: McGRAW-EDISON  
Catalog Number: GALN-SB6D-927-U-SL2-HSS  
Description: GALLEON AREA AND ROADWAY HIGH DENSITY LED LUMINAIRE  
(6) 90 CRI, 2700K, 900mA LIGHTSQUARES WITH 26 LEDS EACH AND TYPE II SPILL  
LIGHT ELIMINATOR OPTICS WITH HOUSE SIDE SHIELD  
Light Source: -  
Ballast/Driver: -

**Summary**

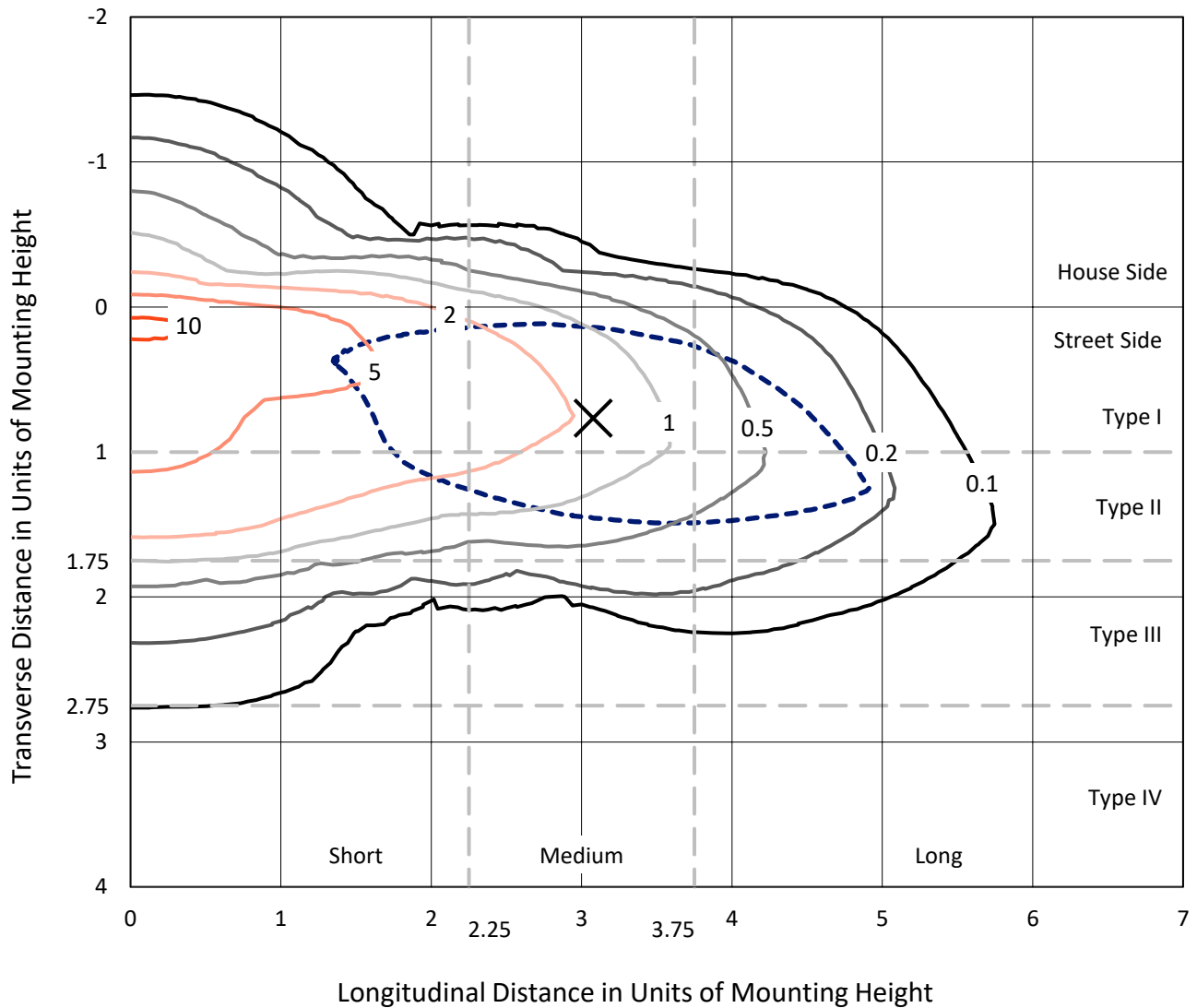
Lumens per Lamp: N/A  
Luminaire Lumens: 30444 lumens  
Efficiency: N/A  
Efficacy: 69.2 lumens/watt  
Luminous Opening: Rectangular (W 1.5' x L: 1' x H: 0')  
IES Classification: Type II - Medium  
BUG Rating: B2 - U0 - G4  
  
Input Watts (W): 440.1  
Input Voltage (V): NR  
Input Current (Ain): NR  
Voltage Rise (V): NR  
Power Factor: NR  
Total Harmonic Distortion (THDi): NR  
Frequency (hertz): 60  
Stabilization Time: NR  
Operation Time: NR  
Ambient Temperature (°C): NR  
Test Distance: 24 FT



REPORT NUMBER: P953298  
 CATALOG NUMBER: GALN-SB6D-927-U-SL2-HSS

### Iso-Footcandle Lines of Horizontal Illumination

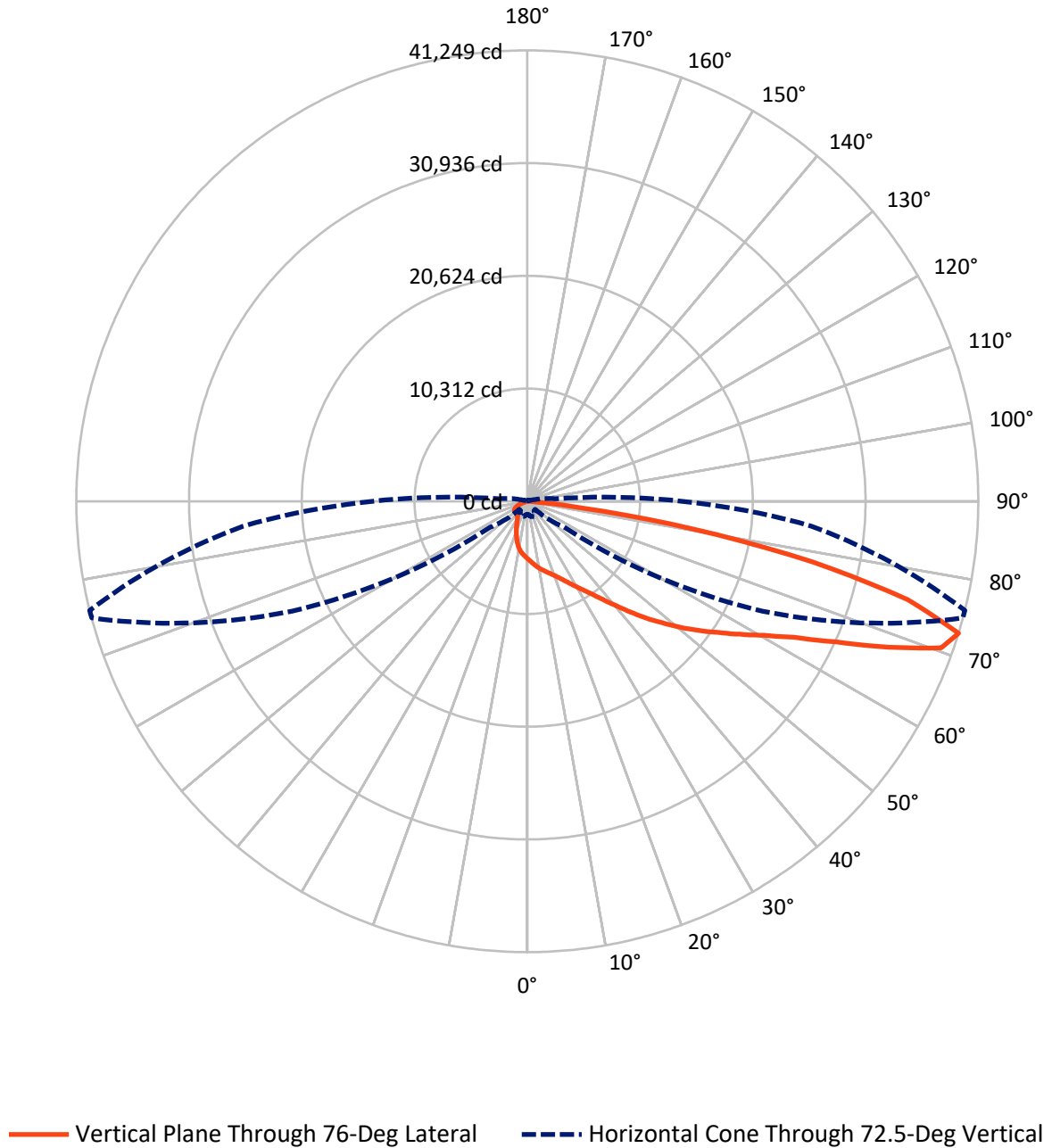
✕ Max cd  
 - - - 1/2 Max cd



Based on 25 foot mounting height. Maximum calculated value = 11.1 fc  
 Type II - Medium - N/A

REPORT NUMBER: P953298  
CATALOG NUMBER: GALN-SB6D-927-U-SL2-HSS

### Luminous Intensity Polar Plot



REPORT NUMBER: P953298  
 CATALOG NUMBER: GALN-SB6D-927-U-SL2-HSS

**FLUX DISTRIBUTION:**

		Downward	Upward	Total
<b>House Side</b>	Lumens	3115.9	0.0	3115.9
	% Fixture	10.2	0.0	10.2
<b>Street Side</b>	Lumens	27328.1	0.0	27328.1
	% Fixture	89.8	0.0	89.8
<b>Total</b>	Lumens	30444.0	0.0	30444.0
	% Fixture	100.0	0.0	100.0

**ZONAL LUMENS:**

Zone	Lumens	% Fixture
0°-10°	478.5	1.6
10°-20°	1283.0	4.2
20°-30°	2030.6	6.7
30°-40°	3141.6	10.3
40°-50°	4771.6	15.7
50°-60°	6578.1	21.6
60°-70°	6949.4	22.8
70°-80°	4767.4	15.7
80°-90°	443.7	1.5
90°-100°	0.0	0.0
100°-110°	0.0	0.0
110°-120°	0.0	0.0
120°-130°	0.0	0.0
130°-140°	0.0	0.0
140°-150°	0.0	0.0
150°-160°	0.0	0.0
160°-170°	0.0	0.0
170°-180°	0.0	0.0
0°-90°	30444.0	100.0
0°-180°	30444.0	100.0

**Coefficient of Utilization**



REPORT NUMBER: P953298

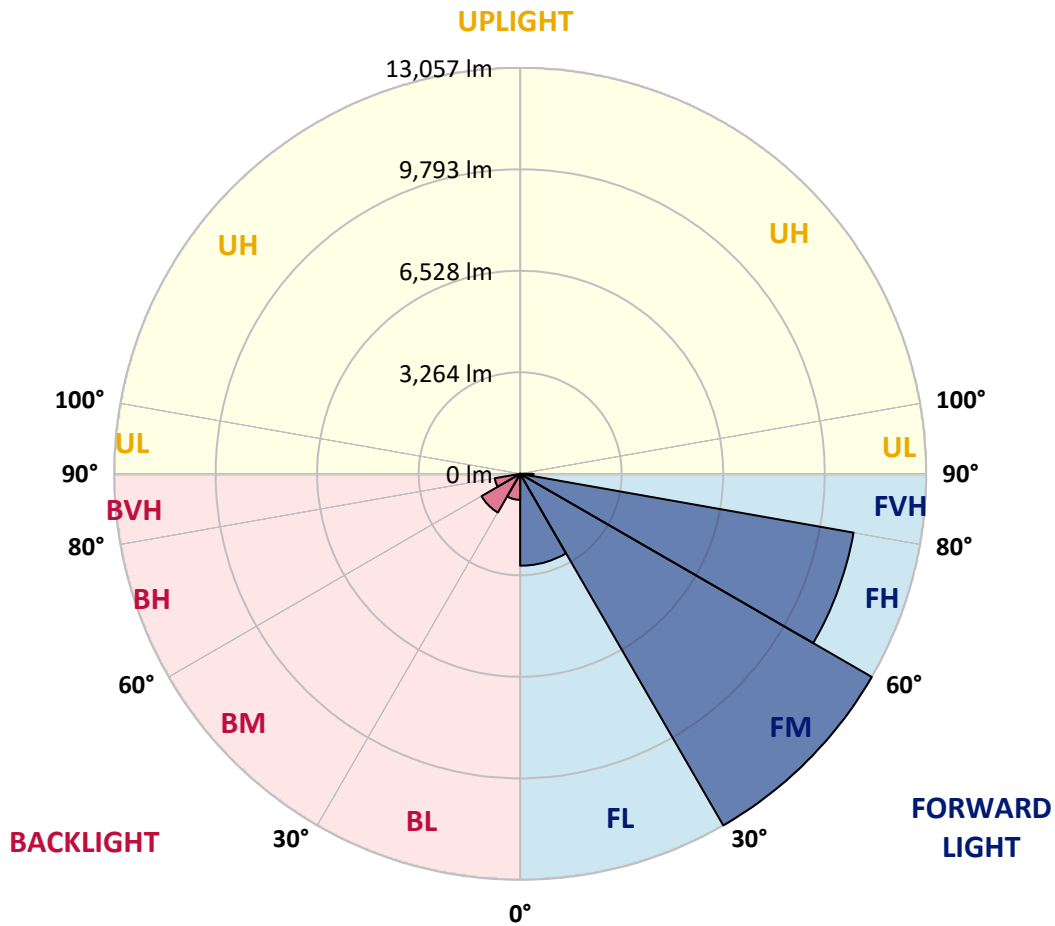
CATALOG NUMBER: GALN-SB6D-927-U-SL2-HSS

**LUMINAIRE CLASSIFICATION SYSTEM LUMEN TABLE AND BUG RATING:**

Zone	Lumens	% Fixture	Zone Rating/Lumen Limit		
			B	U	G
FL (0°-30°)	2954.5	9.7			
FM (30°-60°)	13056.8	42.9			
FH (60°-80°)	10885.0	35.8			G4/12000
FVH (80°-90°)	431.7	1.4			G3/500
BL (0°-30°)	837.5	2.8	B2/1000		
BM (30°-60°)	1434.6	4.7	B2/2500		
BH (60°-80°)	831.8	2.7	B2/1000		G2/1000
BVH (80°-90°)	12.0	0.0			G1/100
UL (90°-100°)	0.0	0.0		U0/0	
UH (100°-180°)	0.0	0.0		U0/0	

**BUG Rating: B2-U0-G4**

Type II Medium



REPORT NUMBER: P953298  
 CATALOG NUMBER: GALN-SB6D-927-U-SL2-HSS

**CANDELA DISTRIBUTION (FULL):**

	0°	5°	15°	25°	35°	45°	55°	65°	75°	76°
0°	5261.0	5261.0	5261.0	5261.0	5261.0	5261.0	5261.0	5261.0	5261.0	5261.0
2.5°	6116.1	6035.1	6050.9	5970.0	5932.4	5841.6	5746.8	5622.4	5484.1	5484.1
5°	6759.9	6708.5	6708.5	6613.8	6540.7	6398.5	6228.7	6009.5	5748.8	5723.1
7.5°	7154.9	7123.3	7143.0	7087.7	7028.5	6880.4	6678.9	6392.6	6023.3	5991.7
10°	7231.9	7229.9	7285.2	7301.0	7340.5	7265.5	7085.7	6755.9	6293.8	6248.4
12.5°	6933.7	6896.2	7032.4	7192.4	7417.5	7518.2	7425.4	7087.7	6540.7	6477.5
15°	6443.9	6451.8	6582.2	6829.0	7204.2	7563.7	7684.1	7411.6	6791.5	6716.4
17.5°	6163.5	6133.9	6246.4	6467.6	6882.3	7389.9	7804.6	7713.7	7058.1	6973.2
20°	6129.9	6127.9	6153.6	6254.3	6570.3	7141.0	7790.8	8008.0	7372.1	7273.4
22.5°	6363.0	6359.0	6337.3	6317.5	6404.4	6898.1	7731.5	8288.4	7747.3	7640.7
25°	6720.4	6714.5	6680.9	6560.4	6475.5	6767.8	7676.2	8549.1	8191.7	8073.2
27.5°	7156.8	7152.9	7091.7	6910.0	6690.8	6779.6	7648.6	8817.7	8705.1	8588.6
30°	7692.0	7684.1	7557.7	7301.0	7014.7	6967.3	7686.1	9119.8	9240.3	9151.4
32.5°	8363.5	8341.7	8175.9	7788.8	7387.9	7218.1	7757.2	9429.9	9874.2	9791.3
35°	8882.9	8849.3	8752.5	8410.9	7820.4	7526.1	7923.1	9797.2	10636.5	10563.4
37.5°	9329.2	9295.6	9216.6	8936.2	8440.5	7919.1	8189.7	10287.0	11537.0	11501.5
40°	9811.0	9755.7	9718.2	9418.0	8969.7	8485.9	8570.8	10859.7	12573.8	12577.8
42.5°	10182.3	10160.6	10164.5	9933.5	9481.2	9157.4	9076.4	11505.4	13816.0	13853.5
45°	10500.3	10482.5	10555.5	10393.6	9996.7	9597.7	9668.8	12236.1	15174.7	15251.7
47.5°	10745.1	10764.9	10869.5	10764.9	10531.9	9907.8	10194.2	13024.1	16602.5	16612.4
50°	10990.0	10997.9	11171.7	11120.4	11025.6	10300.8	10678.0	13904.9	18107.4	18125.1
52.5°	11067.0	11055.2	11331.7	11458.1	11462.0	10786.6	11304.0	14864.7	19582.6	19639.8
55°	10672.1	10705.6	11152.0	11665.4	11868.8	11458.1	12149.2	16079.2	21154.5	21178.2
57.5°	8740.7	8926.3	9913.7	11104.6	12131.5	12419.8	13363.8	17499.1	22969.4	22947.7
60°	5304.4	5525.6	6706.6	9313.4	11274.4	13385.5	15153.0	19699.1	24952.2	24891.0
62.5°	2966.2	3033.4	3410.6	5575.0	8574.8	12771.3	16900.7	22525.1	27614.3	27406.9
65°	2186.2	2207.9	2296.7	2731.2	4214.3	9822.9	16517.6	25904.0	31354.6	30985.3
67.5°	1899.8	1921.5	2008.4	2067.7	1882.0	5160.3	13608.7	27778.2	36104.1	35620.3
70°	1599.6	1611.5	1751.7	1791.2	1346.8	1963.0	8742.6	27199.5	40500.1	40154.5
72.5°	1192.8	1240.2	1443.6	1538.4	1080.2	1042.7	4115.6	23781.1	41244.6	41248.6
75°	809.7	853.1	1086.2	1265.9	833.4	730.7	1660.8	17757.8	35914.5	35914.5
77.5°	553.0	588.5	756.4	993.3	632.0	501.6	861.0	11270.4	25765.8	26672.3
80°	244.9	266.6	487.8	720.8	479.9	323.9	487.8	6171.4	15581.5	15390.0
82.5°	120.5	138.2	312.0	450.3	310.1	199.5	256.7	2934.6	5049.7	4798.9
85°	23.7	31.6	167.9	191.6	144.2	88.9	96.8	902.5	608.3	695.1
87.5°	0.0	0.0	51.3	35.5	15.8	19.7	19.7	81.0	47.4	55.3
90°	0.0	0.0	0.0	0.0	0.0	0.0	0.0	0.0	0.0	0.0

REPORT NUMBER: P953298  
 CATALOG NUMBER: GALN-SB6D-927-U-SL2-HSS

**CANDELA DISTRIBUTION (continued):**

85°		90°	95°	105°	115°	125°	135°	145°	155°	165°	175°
5261.0	0°	5261.0	5261.0	5261.0	5261.0	5261.0	5261.0	5261.0	5261.0	5261.0	5261.0
5349.9	2.5°	5278.8	5205.7	5045.7	4887.7	4725.8	4577.7	4475.0	4372.3	4309.1	4281.5
5468.3	5°	5320.2	5172.1	4836.4	4484.9	4137.3	3797.6	3542.9	3303.9	3228.9	3104.5
5608.6	7.5°	5385.4	5144.5	4615.2	4022.8	3458.0	2960.3	2600.9	2314.5	2200.0	2089.4
5729.0	10°	5428.8	5093.1	4322.9	3531.0	2766.8	2207.9	1864.3	1656.9	1581.9	1514.7
5841.6	12.5°	5446.6	4998.3	3987.2	2980.0	2152.6	1682.6	1477.2	1380.4	1354.7	1331.0
5948.2	15°	5462.4	4905.5	3612.0	2448.8	1700.3	1408.1	1327.1	1295.5	1277.7	1261.9
6056.9	17.5°	5476.2	4787.0	3183.5	1990.6	1435.7	1297.5	1258.0	1224.4	1210.6	1192.8
6212.9	20°	5523.6	4672.5	2800.3	1643.1	1291.5	1218.5	1175.0	1139.5	1127.6	1115.8
6434.0	22.5°	5612.5	4579.7	2429.1	1408.1	1204.7	1137.5	1082.2	1042.7	1034.8	1026.9
6702.6	25°	5719.2	4465.1	2079.5	1256.0	1119.7	1044.7	983.5	949.9	942.0	944.0
7012.7	27.5°	5855.4	4338.7	1779.3	1159.2	1044.7	957.8	888.7	863.0	867.0	874.9
7370.1	30°	6005.5	4222.2	1544.3	1092.1	977.5	880.8	811.7	793.9	807.7	819.6
7848.0	32.5°	6228.7	4119.5	1380.4	1038.8	918.3	817.6	762.3	740.6	756.4	772.2
8458.3	35°	6532.8	4068.2	1287.6	993.3	867.0	768.2	712.9	697.1	712.9	716.9
9202.8	37.5°	6906.0	4064.2	1248.1	955.8	819.6	726.7	665.5	659.6	671.4	673.4
10097.4	40°	7387.9	4089.9	1218.5	928.2	770.2	679.3	622.1	616.2	620.1	633.9
11173.7	42.5°	7998.1	4196.5	1177.0	892.6	716.9	632.0	586.5	572.7	570.7	586.5
12378.3	45°	8764.4	4431.6	1121.7	835.4	669.5	592.5	547.0	531.2	525.3	529.3
13622.5	47.5°	9599.7	4719.9	1066.4	782.0	635.9	560.9	515.4	495.7	485.8	485.8
14785.7	50°	10409.4	5045.7	1028.9	726.7	612.2	531.2	481.9	462.1	446.3	442.4
15982.4	52.5°	11211.2	5365.7	999.3	671.4	584.6	493.7	450.3	428.5	410.8	402.9
17167.3	55°	11941.9	5669.8	947.9	618.1	549.0	454.2	418.7	396.9	375.2	361.4
18368.0	57.5°	12643.0	5922.6	853.1	562.8	493.7	416.7	385.1	361.4	335.7	318.0
19582.6	60°	13280.8	6052.9	734.6	503.6	438.4	377.2	347.6	325.8	292.3	262.7
20777.3	62.5°	13766.6	6001.6	606.3	436.4	381.1	341.6	304.1	282.4	242.9	207.4
22209.1	65°	14264.3	5721.1	483.8	365.3	333.7	294.3	254.8	233.0	187.6	150.1
24146.4	67.5°	14910.1	5122.7	381.1	304.1	288.3	233.0	199.5	185.6	154.0	118.5
26225.9	70°	15324.8	3979.3	296.2	246.9	237.0	169.8	154.0	152.1	122.4	90.8
26085.7	72.5°	14187.3	2608.8	227.1	187.6	169.8	110.6	118.5	118.5	88.9	61.2
22866.7	75°	11843.1	1526.6	163.9	134.3	96.8	71.1	81.0	81.0	55.3	29.6
16298.4	77.5°	8458.3	813.6	108.6	82.9	49.4	31.6	43.4	41.5	17.8	2.0
6388.6	80°	3234.8	280.4	51.3	33.6	13.8	5.9	3.9	2.0	2.0	0.0
997.3	82.5°	493.7	73.1	9.9	7.9	0.0	0.0	0.0	0.0	0.0	0.0
211.3	85°	88.9	9.9	0.0	0.0	0.0	0.0	0.0	0.0	0.0	0.0
55.3	87.5°	19.7	0.0	0.0	0.0	0.0	0.0	0.0	0.0	0.0	0.0
0.0	90°	0.0	0.0	0.0	0.0	0.0	0.0	0.0	0.0	0.0	0.0

(END O

<u>180°</u>
5261.0
4285.4
3112.4
2087.4
1512.7
1331.0
1261.9
1192.8
1117.8
1021.0
940.0
870.9
815.6
768.2
714.9
669.5
632.0
584.6
535.2
485.8
440.4
398.9
355.5
310.1
254.8
193.5
140.2
110.6
81.0
53.3
23.7
0.0
0.0
0.0
0.0
0.0
0.0
0.0

F REPORT)